How to use Community Explorer

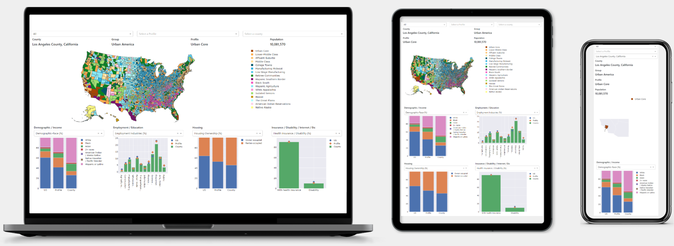

TWO PARTS OF INFORMATION

↗ Headline contains the name and state of a county, the group of a county profile, the profile name, and the county population.

↗ Four charts show detailed information for a county and profile and national average. Choose 29 charts organized into four different categories.

SEE MORE DETAILS

TWO WAYS OF INTERACTIVE EXPLORATION (1)

↗ Use dropdown menus to select a group of county profiles, a county profile, and a county.

When a group or profile is selected, only nested profiles/counties appear.

Also, search for the name of the county of interest in the dropdown window.

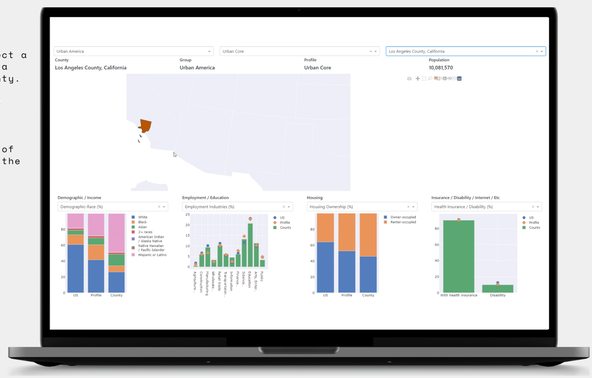

TWO WAYS OF INTERACTIVE EXPLORATION (2)

↗ Hover over a county on the map and click a county to select. Click once again to remove the selection.

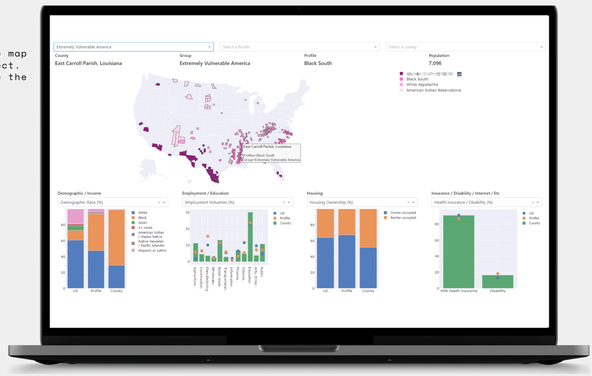

UTILIZING INTERACTIVE CHARTS

↗ Choose among 29 charts to explore.

Hover over the charts to see values. Double-click a legend to isolate an item.
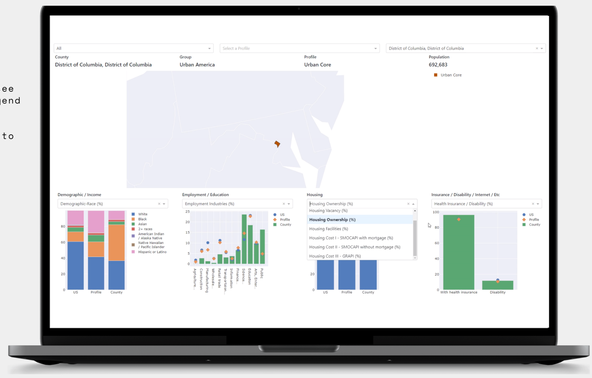
Click on the camera image to download a chart.